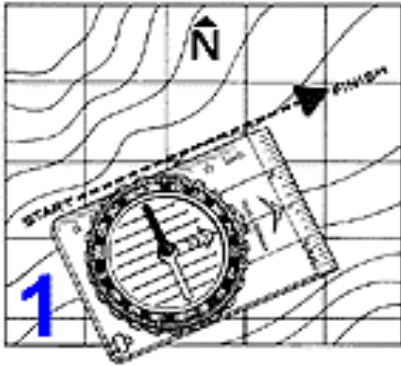
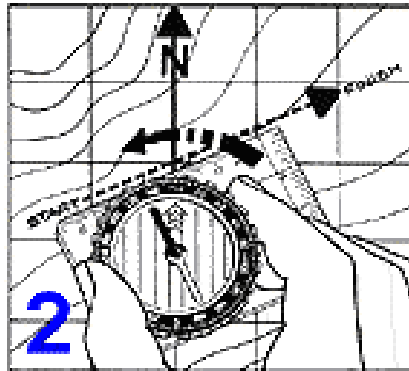


# Using a Map and Compass



**POINT THE BASEPLATE  
TO YOUR DESTINATION**

*Place your compass on the map with the edge (as shown) along the desired line of travel.*



**SET THE COMPASS  
HEADING**

*Turn the compass dial until "N" points to the North on your map. Your direction in degrees is read at the Index Line on the Dial.*




**FOLLOW YOUR HEADING**

*Remove the compass from the map and hold it level, so the Magnetic Needle is free to turn. Turn your body until the red end of the Needle aligns with the Orienting Arrow and "N" on the Dial. Using the Direction of Travel Arrow, sight a distant landmark and move to it. Repeat this process until you reach your destination.*

*Orienting a map in this manner requires a compass with a see-through baseplate. Silva-type compasses are best for this purpose. Lensatic type compasses are not practical for use with a map.*



**OK**



**OK**



**Not Recommended**